

Todd Erickson Wetland Impact Map

Wetland A
(type 2,6,7)

08-0-035119













Soil Map Unit: 672

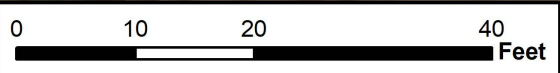
483 sq ft

58 sq ft

118 sq ft

341 sq ft

-  Proposed Bldg (36'x72')
-  Parcel Boundary (per Aitkin GIS)
-  Delineated Wetland Bndy
-  Wetland Flags
-  Sample Pit
-  Proposed De Minimis Impacts: 1000 sq. ft
-  Found Posts/Pipes
-  Parcel Lines (approx.)
-  Soil Survey Map Units
-  10 ft Contours
-  2 ft Contours
-  National Wetland Inventory



Delineation Conducted by Mitch Brinks on 5-19-23
Aerial Photo Source: Aitkin County, 2020