

NATIONAL FLOOD INSURANCE PROGRAM

**FIRM**  
FLOOD INSURANCE RATE MAP

AITKIN COUNTY,  
MINNESOTA  
(UNINCORPORATED AREAS)










PANEL 120 OF 500  
(SEE MAP INDEX FOR PANELS NOT PRINTED)

COMMUNITY—PANEL NUMBER:  
270628 0120 C  
MAP REVISED:  
AUGUST 18, 1992



Federal Emergency Management Agency

**LEGEND**

-  **SPECIAL FLOOD HAZARD AREAS INUNDATED BY 100-YEAR FLOOD**
- ZONE A** No base flood elevations determined.
- ZONE AE** Base flood elevations determined.
- ZONE AH** Flood depths of 1 to 3 feet (usually areas of ponding); base flood elevations determined.
- ZONE AO** Flood depths of 1 to 3 feet (usually sheet flow on sloping terrain); average depths determined. For areas of alluvial fan flooding, velocities also determined.
- ZONE A99** To be protected from 100-year flood by Federal flood protection system under construction; no base elevations determined.
- ZONE V** Coastal flood with velocity hazard (wave action); no base flood elevations determined.
- ZONE VE** Coastal flood with velocity hazard (wave action); base flood elevations determined.
  
-  **FLOODWAY AREAS IN ZONE AE**
-  **OTHER FLOOD AREAS**
- ZONE X** Areas of 500-year flood; areas of 100-year flood with average depths of less than 1 foot or with drainage areas less than 1 square mile; and areas protected by levees from 100-year flood.
  
-  **OTHER AREAS**
- ZONE X** Areas determined to be outside 500-year flood plain.
- ZONE D** Areas in which flood hazards are undetermined.
  
-  **UNDEVELOPED COASTAL BARRIERS**
  
-  Flood Boundary
-  Floodway Boundary
-  Zone D Boundary
  
-  Boundary Dividing Special Flood Hazard Zones, and Boundary Dividing Areas of Different Coastal Base Flood Elevations Within Special Flood Hazard Zone