

Land Alteration Map: U.S. Development & Leasing

Big Sandy Lake

L2ABH

Vegetation to Remain/Regrow in this area

Disturbance Area
(previously bldgs):
to be seeded

Primary Land Alteration Area

Wetland B (Type 1)

Proposed Culvert

48 ft
25 ft
25 ft
25 ft
30 ft

Existing Veg. on side slope to remain

Large dirt/brush pile:
to be removed from site

Wetland A
(Type 2,6,7)



PFO2B

Maintain Existing Vegetation along Wetland Line
(Mulch as needed)



PSS1C

PSS1B

Project Features

-  Project Boundary
-  Shoreline Area (within 75ft of OHW)
-  Wetland Delineation Lines
-  Old Delineation Line
-  10 ft Contours
-  2 ft Contours
-  Centerline of Current Access Trail
-  ATV Trail
-  NWI Wetlands (2018)

Wetland Impact Areas

-  to keep (future application)
-  to be removed

0 37.5 75 150 Feet

